GEOLOGICAL SURVEY
IN
PALMEIROPOLIS, BRAZIL
PHASE I

Location Map of the Samples Tested of Drilling Core

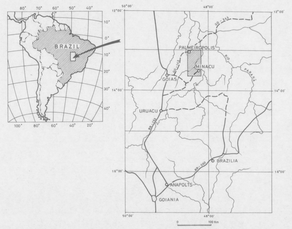

JAPAN INTERNATIONAL COOPERATION AGENCY
METAL MINING AGENCY OF JAPAN
DEC. 1986

Scale 1:500

0 — 50m

Section 10N

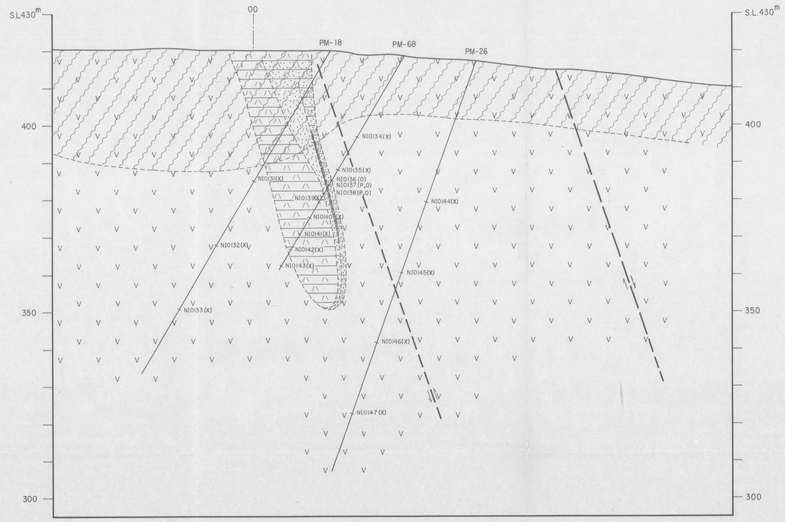

Section 10S

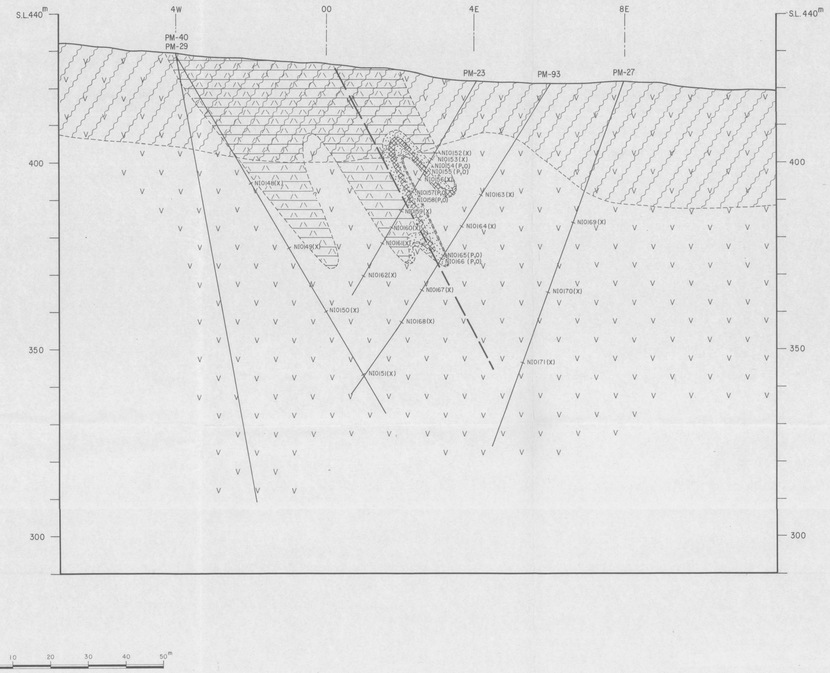

Section 30S

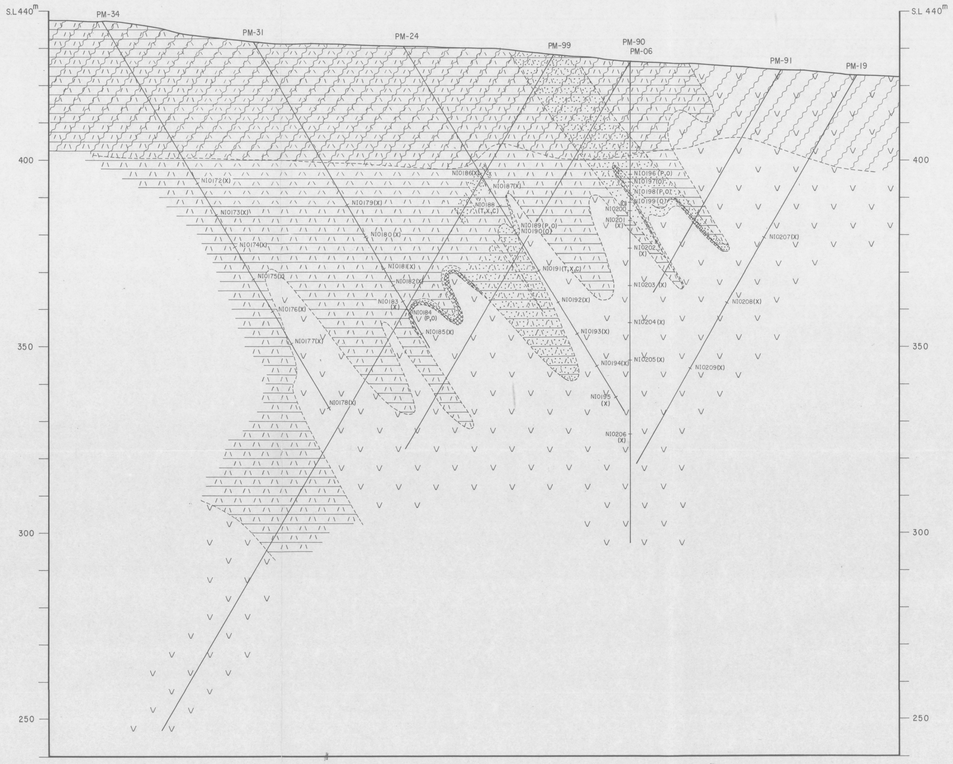

Section 50S

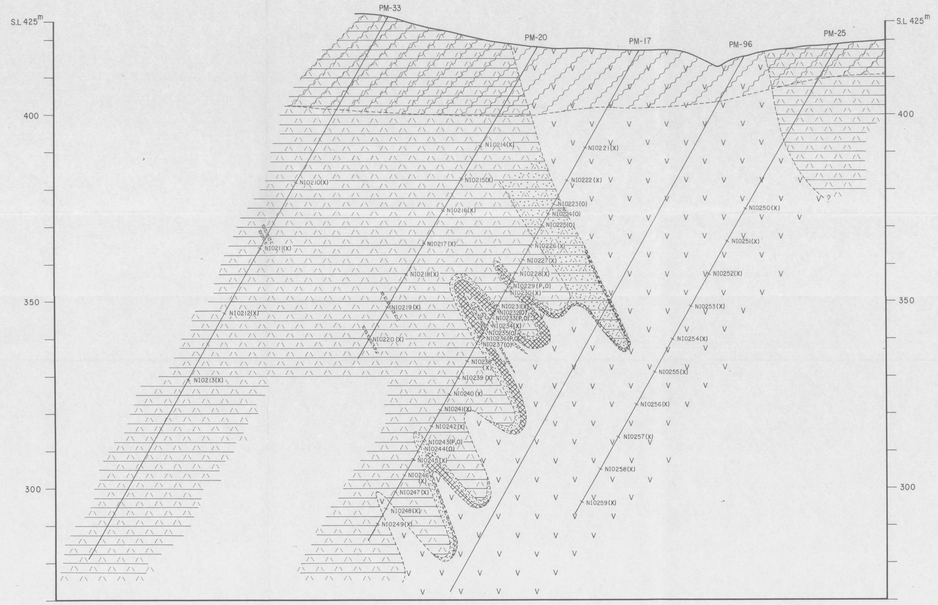

LEGEND

NI0001 (T,X,C,P,O) : Sampling point and sample number

- T : Thin section
- X : X-ray diffractive analysis
- C : Chemical analysis of rock
- P : Polished section
- O : Ore analysis

Schist (Staurolite – garnet – biotite – quertz)

Amphibolite

Weathering

Ore deposit

Dissemination ore deposit

Fault