MAPA GEOLÓGICO-GEOFÍSICO DO LINEAMENTO CINZENTO
ESCALA 1:100.000 - CPRM, 2018

UNIDADES DE CONSERVAÇÃO

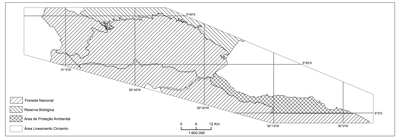

GEOQUÍMICA DE SEDIMENTO DE CORRENTE E CONCENTRADO DE BATEIA

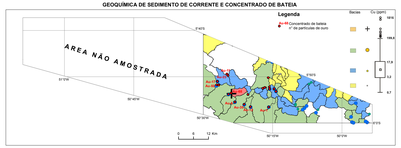

AEROGAMAESPECTROMETRIA - DISTRIBUIÇÃO TERNÁRIA DE K ANÔMALO (Kd), U ANÔMALO (Ud) E FATOR F



GRAVIMETRIA - COMPONENTE RESIDUAL DA ANOMALIA BOUGUER

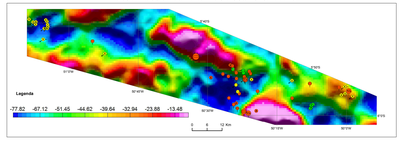

AEROGAMAESPECTROMETRIA - IMAGEM DE COMPOSIÇÃO TERNÁRIA RGB (R-eTh-eU)



AEROMAGNETOMETRIA - PRIMEIRA DERIVADA VERTICAL (Dz)

AEROGAMAESPECTROMETRIA - POTÁSSIO ANÔMALO (Kd)

AEROGAMAESPECTROMETRIA - FATOR F

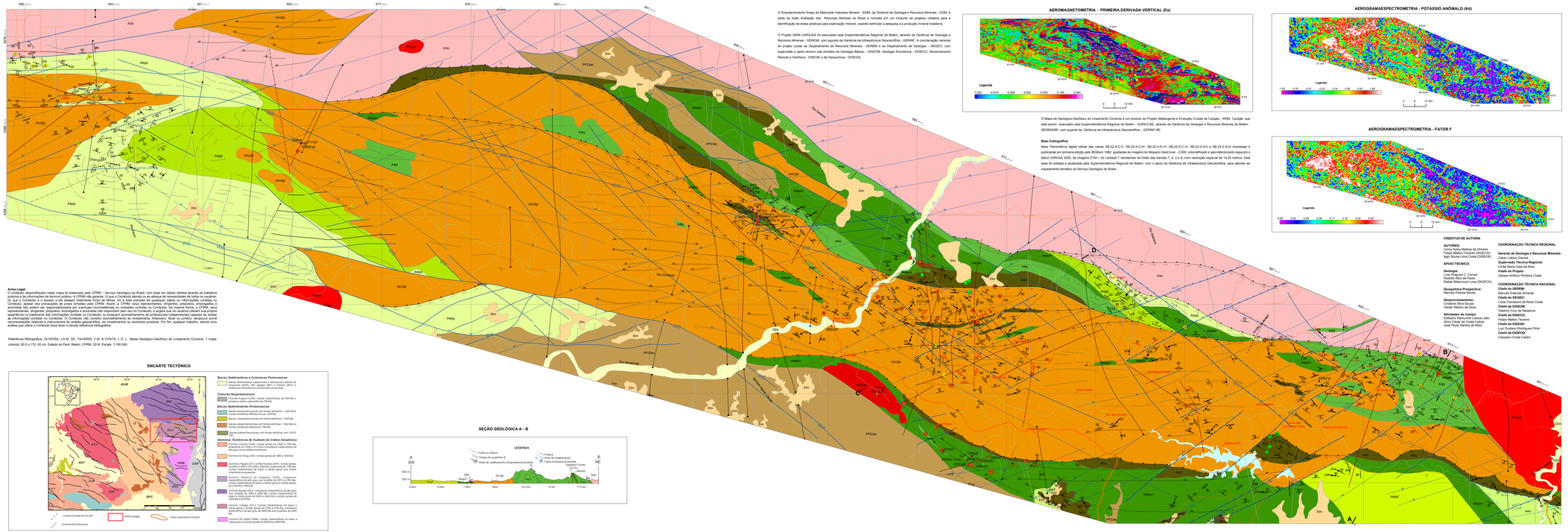
455 mE
493 mE
501 mE
509 mE
517 mE
525 mE
533 mE
9175 mN
9166 mN
9158 mN
9150 mN
Rio Itacaiúnas
Rio Gelado
Rio Sereno
Rio Bacaba
Rio Cinzento
Rio Preto do Ouro
Igarapé Bom Jesus
Igarapé Cinzento
Igarapé Pedra Branca
Igarapé Salobo
Igarapé Grande
Igarapé Pojuca
Igarapé Gelado
Igarapé Onça
Igarapé Pedra Preta
Igarapé Cinzento
Igarapé Bacaba
Igarapé Preto do Ouro
Igarapé Bom Jesus
Igarapé Salobo
Igarapé Grande
Igarapé Onça
Igarapé Gelado
Igarapé Pojuca