C P R M — DIDOTE
ARQUIVO TÉCNICO
Relatório n.º 9025-I-S
Nº de Volumes 6+94 Anexo V: 3-D
PHL 011609

COMPANHIA DE PESQUISA DE RECURSOS MINERAIS

PROGRAMA MUCANHA-VUZI

MUCANHA - VUZI PROGRAM

PERFIL COMPOSTO DO FURO
DDH COMPOSITE LOG

FURO DDH 08-VB-82

ESCALA VERTICAL 1:500 VERTICAL SCALE 1:500 — ESCALA VERTICAL 1:100 VERTICAL SCALE 1:100

ANEXO ANNEX 6.8

Camadas de Carvão Coal Seams

Cota de Topo Top Elev. m

Camada Coal Seam

Espessura Net Coal Thickness m

Cinzas % Ash Content %

Recuperação Recovery %

PERFILAGEM GEOFÍSICA — GEOPHYSICAL LOGGING

Data Date: 5/8/85

RTC

Coal Seams	Top Elev. m	Net Coal Thickness m	Ash Content %	Recovery %
0	112,00	1,00	4,34	100

ESCALA DE REGISTRO LÓGICO RESISTIVITY SCALE: 10 ohm/div — 10 ohm/div — 50 ohm/div

CONSTANTE DE TEMPO TIME CONSTANT: 1 s — 1 s — 1 s

VELOCIDADE DE REGISTRO RECORDING VELOCITY: 1,500 m/hora — 1,500 m/hora — 1,500 m/hora

INTERVALO TOTAL DEPTH: 174,70 m/DD; 174,70 m/DD; 174,70 m/DD

ZONA ZONE: 32/22 — 1,000 — 32 24 25

COORDENADAS PLANAS UTM COORDINATES: N 6.647.360 m; E 154.320 m; MC 33° E

COTA DA BOCA ELEVATION: 177,00 m

PROFUNDIDADE FINAL DEPTH: 79,00 m

DIREÇÃO DIRECTION: 152

DIP: 72°

DATA DATE: 5/8/85

TÉRMINO COMPLETION: 6/8/85

CONVENÇÕES
LEGEND

- ARGILITO ARGILLITE
- CARVÃO COAL
- ARENITO SANDSTONE
- ARENITO FINO FINE SANDSTONE
- ARENITO MÉDIO MEDIUM SANDSTONE
- ARENITO GROSSO COARSE SANDSTONE
- LIMITE DE ARGILITO MUDSTONE
- CONGLOMERADO CONGLOMERATE
- ARENITO CONGLOMERÁTICO CONGLOMERATIC SANDSTONE
- ARENITO ARKOSE
- DIABÁSIO DIABASE
- GNAISSE MÉDIO MEDIUM GNEISSOSE
- LIMITE DE ARENITO/EMBASAMENTO SANDSTONE/BASEMENT
- LIMITE CONCORDANTE CONCORDANT LIMITATION
- LIMITE PARALELO PARALLEL LIMITATION
- LIMITE ONDULADO UNDULATING LIMITATION
- LIMITE LENTICULAR LENTICULAR LIMITATION
- LIMITE ERODIDO ERODED LIMITATION
- FALHA DE GRANDE DESLOCAMENTO
- ESTRUTURA ENROLADA CONVOLUTED STRUCTURE
- ESTRUTURA DESCONHECIDA UNKNOWN STRUCTURE
- ESTRUTURA NÓDULOS NODULES STRUCTURE
- MARCAS ONDULADAS RIPPLE MARKS
- ESTRUTURA DE CARGA LOAD CAST
- ESTRUTURA CHAMA FLAME STRUCTURE
- NÓDULOS E CONCREÇÕES NODULES AND CONCRETIONS
- RAIZES DE ARGILA CLAY ROOTS
- ÁPICE BRUSCO DE PALHA SHARP TOP
- LINHA DE CARVÃO COAL BASE
- ESTILOLITOS STYLOLITE
- CORTE E PREENCHIMENTO CUT AND FILL
- SUPERFÍCIE DE ESCORREGAMENTO SLIP SURFACE
- DIQUE
- ESTRUTURA DE CARGA LOAD CAST
- ESTRUTURA CHAMA FLAME STRUCTURE
- NÓDULOS E CONCREÇÕES NODULES AND CONCRETIONS
- RAIZES DE ARGILA CLAY ROOTS
- ÁPICE BRUSCO DE PALHA SHARP TOP
- LINHA DE CARVÃO COAL BASE
- ESTILOLITOS STYLOLITE

ESPECIFICAÇÕES REMARKS

EXECUÇÃO LEVANTAMENTO E INTERPRETAÇÃO — DESENHO J. PEREIRA GOMES

SUPERINTENDÊNCIA REGIONAL DO PONTAL ALIANÇA

ABREVIATURAS
ABBREVIATIONS

LITHOLOGY

Cglm — Conglomerate
Paragln — Paraconglomerate
SBC — Siltstone, black carbonaceous
Sltst — Siltstone
Sh — Sandstone

COAL

AT — Attritoi coal
ATB — Attritoi coal,dull luster
ATSH — Impure coal
VB — Vitrain bands
H — Hard
S — Sparse
M — Moderate
A — Abundant
D — Dominant

CARVÃO

Carvão duríticos
Carvão duríticos fosco
Carvão duríticos com muito sirte
Lâminas de xirênico
Duras
Esparsas
Moderados
Abundantes
Dominantes

ESCALA 1:500

DESCRIÇÃO LITOLÓGICA E PERFIS GEOFÍSICOS

Profundidade Depth m | Litologia Lithology | Raios gama Gamma Potencial espontâneo Spontaneous | Resistência Resistivity

SÉRIE PRODUTIVA

0,00 – 1,70 — Solo siltito argiloso marrom avermelhado, originado do siltito subjacente./Soil, siltic, yellow brown.

1,70 – 45,60 — Granito rosa claro, abundantes pegmatitos de feldspato. Textura porfirítica. Granulação média. Sucessão quartzo-feldspato bastante fracamente divididos. No base ocorrem diques pegmáticos./Granite,light pink. Porphyritic. Quartz-feldspar (phenocrysts) and biotite. Pegmatic folds.

ESCALA 1:100

DESCRIÇÃO LITOLÓGICA E PERFIS GEOFÍSICOS

Profundidade Depth m | Litologia Lithology | Raios gama Gamma Potencial espontâneo Spontaneous | Resistência Resistivity

0,00 – 1,70 — Solo siltito argiloso marrom-avermelhado, originado do siltito subjacente./ Soil, siltic, yellow-brown

45,60 – 49,60 — Siltito cinza-escuro, com raro veios pegado quartzoso, maciço./Sltst, dark-grey, massive rare fleet pebbles.

49,60 – 50,30 — Siltito carbonoso, com abundante matriz siltica escura, permeável elevado, coeso./Sh. cglm, dark siltic matrix, high permeability, cohesive.

50,30 – 51,20 — Siltito arenoso, com abundante laminação clara ondulada, sem 10,20 m aparece um nível de 30 cm de carbonato secundário (concreção) junto com o leito carbonoso./Sltst,light gray, with comb parallel lamination. Bed carbonaceous lovers.

51,20 – 52,30 — Arenito conglomerático, abundante matriz siltica. Os seixos minerais estão dispersos caoticamente na matriz. Seixos de quartzo, de cores variadas, leitoso, hialino, rosa, cinza. Seixos de rochas sílticas cinza-escuro, maciço, com raros veios silex. Seixos de rochas vulcânicas vermelhas

CPRM

COMPANHIA DE PESQUISA DE RECURSOS MINERAIS

PROGRAMA MUCANHA-VUZI

MUCANHA - VUZI PROGRAM

PERFIL COMPOSTO DO FURO
DDH COMPOSITE LOG

FURO DDH 08-VB-82 — ANEXO ANNEX 6.8

Camadas de Carvão DDH Coal Seams	Cota da Camada (TOPO) Coal Seam Elevation (TOP)	Espessura Thickness	Cota da Base Coal Seam Elevation (BASE)	Espessura Útil Net Thickness	Cargas de Metano Methane Gas Content m³/t	% Recovery
7D	331,10	6,00	43,24	100		

ESCALA VERTICAL 1:500 VERTICAL SCALE 1:500 m 25 m 50 m
ESCALA VERTICAL 1:100 VERTICAL SCALE 1:100 m 5 m 10 m

DATA DATE: 10/84 - 12/84

PERFILAGEM GEOFÍSICA - GEOPHYSICAL LOGGING

	SONDA - SOUND	DP	HOLE
ESCALA DE SONDAGEM SOUND SCALE	50 cm/div	50 cm/div	50 m/div
CONSTANTE DE TEMPO TIME CONSTANT	—	—	—
VELOCIDADE DE REGISTRO LOGGING SPEED	1,00 m/min	1,00 m/min	1,00 m/min
PROF. INICIAL/ PROF. FINAL INITIAL/ FINAL DEPTH	14,00/400,00 m	14,00/400,00 m	14,00/400,00 m
DATA DATE	10/12/84	10/12/84	10/12/84

COORDENADAS PLANO UTM COORDINATES: N = 7 777 350 m; E = 214 230 m; MC = 33°

COTA DA BOCA DA SONDA ELEVATION: 377,00 m

PROFUNDIDADE FINAL DEPTH: 70,00 m

DIÂMETRO DIAMETER: NQ

SONDA DRILL: 205-171

INÍCIO START DATE: 10/12/84

TÉRMINO COMPLETION DATE: 10/12/84

CONVENÇÕES
LEGEND

SOLO SOIL; CARVÃO COAL; ETAGHEAMENTO ESCALONADO STAIRCASE; ARENITO MÉDIO MEDIUM SANDSTONE; ARENITO GROSSO COARSE SANDSTONE; ARENITO FINO FINE SANDSTONE; SILTITO SILTSTONE; FOLHELHO SHALE; CONGLOMERADO CONGLOMERATE; FOSSILIFERO/BRECHADO FOSSILIFEROUS/BRECCIATED; CALCÁRIO CALCAREOUS; ARGILITO MARROM CHOCOLATE MUDSTONE; LAMITO DO ARGILITO MUDSTONE LAMINITE; LAMA CONCHOIDAL CONCHOIDAL FRACTURE; LAMA PARALELA PARALLEL LAMINATION; LAMA ONDULADA WAVY LAMINATION; LAMA LENTICULAR LENTICULAR LAMINATION; LAMA ENTRELAÇADA INTERLAMINATION; TUBO DE VERME BIOTURBATION; FOSSILIFERO A MOLUSCOS MOLLUSCS FOSSILIFEROUS; CONCREÇÃO CALCÁRIA CALCAREOUS CONCRETION; NÓDULOS DE PIRITA PYRITE NODULES; ESTRUTURA DE CARGA LOAD CAST; ESTRUTURA FLASER FLASER STRUCTURE; NÓDULOS SIDERÍTICOS SIDERITIC NODULES; SULCOS DE ARGILA CLAY SOLES; ARGILA DE RIPAS RIP-UP CLASTS; LÂMINA DE CARVÃO COAL LAMINA; ESTILOLITO STYLOLITE; FRATURA FRACTURE; ENTRADA DE RAIZ ROOT ENTRY; CONCREÇÃO CALCÁRIA CALCAREOUS CONCRETION; FOSSILIFERO A MOLUSCOS MOLLUSCS FOSSILIFEROUS; OBSERVAÇÕES REMARKS

EXECUÇÃO - EXECUTION: GERALDO J. PEREIRA GOMES

SUPERINTENDÊNCIA REGIONAL DE PORTO ALEGRE

ABREVIATURAS
ABBREVIATIONS

LITHOLOGY

Cgl — Conglomerate
Pcmglm — Paraconglomerate
SSC — Siltstone, black carbonaceous
Slt/st — Siltstone
Ss — Sandstone

COAL

AT — Attrital coal
ATD — Attrital coal,Bolt luster
ATLM — Impure coal
VB — Vitrain bands
R — Rare
S — Sparse
M — Moderate
A — Abundant
D — Dominant

CARVÃO

Carvão Brilhoso
Carvão Brilhoso Fosco
Carvão Brilhoso com muito silte
Lâminas de xisto/silte
Raros
Esparsos
Moderados
Abundantes
Dominantes

ESCALA 1:500

DESCRIÇÃO LITOLÓGICA E PERFIL GEOFÍSICO

Matéria grama — Potencial espontâneo — Resistência

SÉRIE PRODUTIVA

Solo siltito arglioso marrom-esverdeado, originado de siltito subjacente./ Soil, silty, yellow-brown.

Granito rosa claro, abundantes fenocristais de feldspato. Textura porfirítica. Granulação média. Ocorrem quartzo-feldspato bioritic fenocrysts dividuais. No base ocorrem zonas cloríticas./Granite,light pink, porphyritic. Quartz-feldspar (phenocrysts) and biotite. Pryonitic folds.

ESCALA 1:100

DESCRIÇÃO LITOLÓGICA E PERFIL GEOFÍSICO

Matéria grama — Potencial espontâneo — Resistência

Siltito arglioso marrom-esverdeado, originado de siltito subjacente./ Soil, silty, yellow-brown

Siltito cinza-escuro, com raros veios preenchidos quartzosos, nacrito./Slt/st, dark-gray, massive,rare float

Arenito subarcoseano com abundante matriz siltica escura, permeável elevado, cores./Ss, cgln, dark siltic matrix, massive, porous.

Siltito cinza-escuro, com abundante laminação clara arenosa, aos 11,60 m aparece um nível de 35 cm de carvão. Base laminação bioturbada./ Slt/st dark gray to light colorwave./Slt/st,light gray, with sandy parallel lamination. Bed contains carbonaceous layers.

Arenito grosso a conglomerático, abundante matriz siltica. Os clastos eles estão dispersos caoticamente. Matriz de composição quartzo to conglomeratic, siltic matrix.

Siltito cinza-escuro, com raros, nacrito. Ocorre nível carbonoso nos 39,20 m, com fósseis vegetais carbonizados. Plano de falha de alto ângulo./ Slt/st, dark gray, massive, carbonaceous layers. Float remains. High slip surface.

Conglomerado com abundante matriz arenosa clara e de rocha granítica incrustada na matriz siltica escura. Ocorrem clastos de quartzo-feldspato. Matriz de composição média. Com a presença de fenocristais de quartzo entre 39,40 e 39,80 m. Rocha granítica rosa, com abundantes fenocristais de feldspato, quartzo e biotita. Ocorrem zonas de recristalização vegetais e cloríticas entre 39,20 e 39,30 m arenito conglomerático branco, arenoso, com clastos pretos./ Paraglomerate, rock granite, dark siltic matrix. Granulometric variability. From 39,20 m to 39,30 m white, sandy quartz-feldspathic m, with coal clasts. From 39,30 to 39,80 siltic conglomeratic, arenoso, pretos, with quartz-feldspathic m.

Siltito cinza-escuro a preto, micáceo carbonoso, metamórfico./ Slt, massive, metamorphosed.

Camada de Carvão 8D, ver detalhe./ Coal seam 8D (detailed below)

Siltito cinza muito carbonoso, metamorfizado com abundante fraturamento vertical preenchido por silica branca, cinza escuro./ Slt, metamorphosed, very thick silica filling vertical fractures.

Siltito cinza-escuro carbonoso, com raros fósseis de plantas e pequena concentração de pirita, ocorrem também nódulos de siderita./ Slt, massive, dark gray, carbonaceous, rare fossils of plants and small concentration of pyrite, siderite nodules occurs.

Camada de carvão 8C, ver detalhe./ Coal seam 8C lower (detailed below).

Arenito conglomerático, abundante matriz siltica. Frequentes nódulos de pirita, laminas siltíticas. Ss, cgln, massive, abundant siltic matrix, pyrite nodules, Siltic laminae.

Conglomerado polimítico de granito, matriz siltico arenosa./ Cgln, granitic polymictic,siltic matrix

Granito rosa-claro, abundantes fenocristais de feldspato, porfirítico, granulação média. Aparecem quartzo, feldspato, biotita fenocrystals dividuais. No base ocorrem zonas cloríticas./ Granite, light pink, porphyritic, quartz, biotite, feldspar phenocrysts. Prismatic folds.

DETALHE DAS CAMADAS DE CARVÃO 1:20

COAL SEAM DETAIL — SCALE: 1:20

COAL SEAM 8D

Top: 57,00m — Base: 63,00 m — CT: 6,00 m — CU: 4,24 — REC: 100%

57,00 +0,00 — Coal: thermal-metamorphosed, massive, black carbonaceous mass, light,cohesive, bright. Pyrite and secondary carbonate filling fractures.

59,80 -1,74 — Slst, massive, metamorphosed

60,57-2,47 — Coal metamorphosed similar to above

61,20-3,03 — Slt/st, black, metamorphosed

61,80-3,60 — Coal metamorphosed similar to above

63,00-4,80

COAL SEAM 8C LOWER

Top: 66,15 m — Base: 67,00 m — CT: 0,45 m — CU: 0,45 m — REC: 100%

66,15 +0,00 — Coal metamorphosed similar to above

67,10 +0,45

COMPAGNIE DE PECHES DU GOLFE DES BRUMES

PECHERIE MORNEVILLE

PECHERIE DE MORNEVILLE

PECHERIE DE MORNEVILLE

PECHERIE D

PETROBRAS

COMPANHIA DE PESQUISA DE RECURSOS MINERAIS

SERVIÇO GEOLÓGICO DO BRASIL

RIO GRANDE DO NORTE

PERFIL COMPOSTO DO POÇO

RIO CAMPEÃO 1-RN-100-RN

| POÇO | 1-RN-100-RN | | |

COMMONWEALTH OF PENNSYLVANIA
DEPARTMENT OF ENVIRONMENTAL RESOURCES
BUREAU OF OIL AND GAS MANAGEMENT

WELL COMPLETION REPORT
(COMPLETED OR PLUGGED)

PERMIT NO.	COUNTY	DATE PERMIT ISSUED	
37-019-20-0-0	BUTLER	12/20/79	
DATE DRILLING COMMENCED	DATE DRILLING COMPLETED	DATE WELL PLUGGED	
12/20/79	12/20/79		
DATE WELL RECEIVED			
12/20/79			

WELL OPERATOR	
DEPARTMENT OF ENERGY	
ADDRESS	
P.O. BOX 2565	
CITY, STATE, ZIP	
CHARLESTON, WV 25329	

FARM NAME	
MEDLEY	
WELL NUMBER	
1	
FIELD NAME	
WILDCAT	
LOCATION	
LATITUDE 41° 00' 00"	
LONGITUDE 79° 52' 30"	
ELEVATION	
1,200	
QUADRANGLE	
PETROLIA	

SURFACE OWNER	
ADDRESS	
CITY, STATE, ZIP	
MINERAL RIGHTS OWNER	
ADDRESS	
CITY, STATE, ZIP	
OIL AND GAS LEASE NO.	

TYPE OF WELL	
ROTARY	X
CABLE	
DEEP	X
SHALLOW	
TYPE OF BOREHOLE	
CABLE	
ROTARY	X
DRILLING MEDIA	
AIR	X
MUD	
FRESH WATER	
SALT WATER	
CASING AND TUBING	
SIZE	
WEIGHT	
DEPTH	
CEMENTING DATA	
SACKS	
TYPE	

FORMATION	
DEPTH	
OPEN FLOW	
VOLUME	
ROCK PRESSURE	
TIME OF OPEN FLOW	
WATER	
DEPTH	
VOLUME	
ROCK PRESSURE	
HOURS	

TYPE OF TOOL	
DEPTH	
TIME	
WEIGHT	
VISCOSITY	
DIAMETER	
PRESSURE	
VOLUME	
RATE	

WELL LOGS RUN	
GAMMA RAY	X
DENSITY	
NEUTRON	
RESISTIVITY	
SONIC	
CALIPER	
OTHER	

REMARKS	

DRILLER'S NAME	
DRILLER'S CERTIFICATION	

DATE	

FORMATION	

UNITED STATES DEPARTMENT OF THE INTERIOR
GEOLOGICAL SURVEY
WATER RESOURCES DIVISION
WATER-QUALITY DATA FOR WATER YEAR 1992

Station number	Station name	Date	Time	Specific conductance (uS/cm)	pH (standard units)	Temperature (deg C)	Dissolved oxygen (mg/L)	Hardness (mg/L as CaCO3)	Calcium (mg/L)	Magnesium (mg/L)	Sodium (mg/L)	Potassium (mg/L)	Alkalinity (mg/L as CaCO3)	Sulfate (mg/L)	Chloride (mg/L)	Fluoride (mg/L)	Silica (mg/L)	Nitrate (mg/L as N)	Phosphorus (mg/L)	Iron (ug/L)	Manganese (ug/L)	Boron (ug/L)	Arsenic (ug/L)	Selenium (ug/L)	Mercury (ug/L)	Lead (ug/L)	Cadmium (ug/L)	Chromium (ug/L)	Copper (ug/L)	Zinc (ug/L)	Nickel (ug/L)	Silver (ug/L)	Barium (ug/L)	Molybdenum (ug/L)	Antimony (ug/L)	Beryllium (ug/L)	Vanadium (ug/L)	Cobalt (ug/L)	Thallium (ug/L)	Uranium (ug/L)	Aluminum (ug/L)	Gross alpha (pCi/L)	Gross beta (pCi/L)	Radium 226 (pCi/L)	Radium 228 (pCi/L)	Uranium (pCi/L)	Radon 222 (pCi/L)	Strontium 90 (pCi/L)	Tritium (pCi/L)	Carbon 14 (pCi/L)	Cesium 137 (pCi/L)	Plutonium 239 (pCi/L)	Gamma (pCi/L)	Lab number	Remarks
01234567	SPRING CREEK NEAR BIRCH RUN	10/15/91	1430	412	7.8	12.5	9.4	198	52	14	8.2	1.6	176	42	12	0.2	14	2.1	0.04	20	15	40	1	0	0.1	2	0	1	3	8	0	0	120	2	0	0	1	0	0	0.3	15	2.1	1.8	0.4	0.6	0.2	0.1	0.3	0.1	0.2	0.1	0.2	0.1	0.2

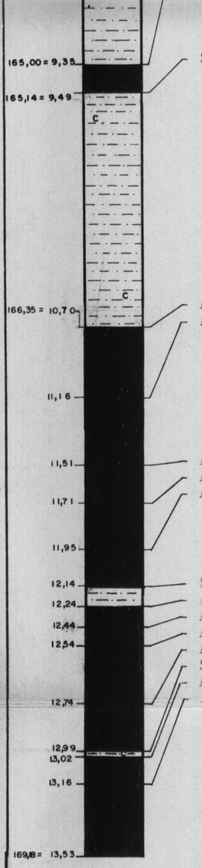

SBC

ATD, medium VB,S. Fusain mineralized, abundant
ATD. Fusain mineralized and powdered

ATD, thin VB,S. Fusain mineralized and powdered. Rare films or pyrite
ATIM
ATD, thick VB,A

Sltst gray.
ATIM
ATD, thin VB,S. Pyrite nodules sparse
ATD, medium and thick VB,D
ATD, thin VB,M. Pyrite films rare
SBC, pyrite nodules
ATIM. Fusain lenses and pyrite nodules
ATD. Abundant mineralized and powdered fusain. Pyrite nodules and films

COAL SEAM B_1 LOWER

TOP: 173.45 m BASE:173.75 m CT: 0.30 m CC: 0.27 m REC: 100%

COAL SEAM B_1 LOWER

TOP: 174.15 m BASE:174.55 m CT: 0.40 m CC: 0.40 m REC: 100%

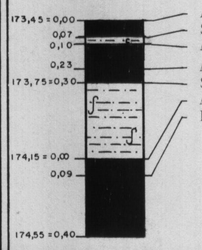

ATD, thin VB,A. Carbonate in the cleats
SBC, slip surface
ATD, medium VB,A. Abundant powdered vitrain. Pyrite rare
ATD. Powdered fusain
Sltst white gray. Slip surfaces
ATD, thin VB,S. Pyrite nodules. Fusain abundant
Fusain powdered along all interval

COAL SEAM B_1 LOWER

TOP: 208.22 m BASE: 208.72 m CT: 0.50 m CC: 0.40 m REC: 100%

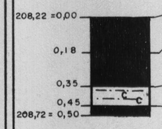

ATD, thin VB,M.
ATIM

SBC

ATD, thin VB,S. Sharp basal contact

COAL SEAM B_1 LOWER

TOP: 245.67 m BASE: 245.92 m CT: 0.25 m CC: 0.25 m REC: 100%

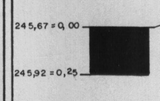

AT bright, medium VB,M. Fusain lenses. Rare pyrite films in cleats

COAL SEAM B_1 LOWER

TOP: 249.18 m BASE: 250.40 m CT: 1.27 m CC: 1.27 m REC: 100%



Coal semi-bright, massive, light cohesive. Rare vertical fractures filled by films of pyrite. Rare vitrain bands. Sharp contact with enclosing rocks

COMPANHIA DE PESQUISA DE RECURSOS MINERAIS

PROGRAMA MUCANHA-VUZI

MUCANHA - VUZI PROGRAM

PERFIL COMPOSTO DO FURO
DDH COMPOSITE LOG

FURO DDH	13 – VB-82

Cabeça do furo Hole head	Corte do furo Hole cut	Cabeça de perfuração Drill head	Desvio % Deviation	Coordenadas Coordinates
Geol Sedimj	Fotografia Photography	Corte Core cut	Cabeça de perfuração Drill head	Recovery
	337,49	0,30	3,70	90

PERFIL/LOGS: 13-VB-82

DATA DATE	PERFIL/LOGS GEOFÍSICA – GEOPHYSICAL LOGGING	RTC
10.04.79		

ANEXO ANNEX 6.13

ESCALA DE SONDAGEM/SCALE TIME CONSTANT	20 cps/div.	10m/div	50 Ω/div
CONSTANTE DE TEMPO TIME CONSTANT	1 seg/min	1 m/min	1 m/min
VELOCIDADE DO REGISTRO RECORDING VELOCITY	1 m/seg/m	10,00m/13,00m	10,00m/13,00m
PROF INICIAL / FIM FINAL DEPTH START / DEPTH END	1 m/seg/m	337,49m/	337,49m/
DATA DATE	10/04/79	13/04/79	13/04/79
COORDENADAS PLANAS UTM COORDINATES	N = 8 276 530m E = 332 300m MC = 27°	PROF FINAL/FINAL DEPTH	941,25m
COTA DA BOCA ELEVATION	320,00m	CONSTANTE DE TEMPO TIME CONSTANT	1 seg
		SONDA DRILL	NITRO 1800-25
		INCLINAÇÃO/DIP	-72°
		TERMINO/COMPLETION DATE	03.05.79

CONVENÇÕES
LEGEND

LITHOLOGY

- Cgln – Conglomerate
- Pmagm – Porcelanophyric
- BBC – Siltstone, Black carbonaceous
- Sltst – Siltstone
- Ss – Sandstone

COAL

- AT – Anticlinal axel
- ATD – Anticlinal axel, dull luster
- ATCM – Impure axel
- VB – Vitrain bands
- M – Mure
- S – Spores
- M – Micrinite
- A – Abundant
- D – Dominant

CARVÃO

- Carvão derítrico
- Carvão derítrico fosco
- Carvão derítrico com muito vitrain
- Lâminas de vitrênio
- Mures
- Esporos
- Moderados
- Abundantes
- Dominantes

OBSERVAÇÕES REMARKS

ELABORAÇÃO/COMPILATION: JOSÉ EDUARDO DE ABREU

SUPERINTENDÊNCIA REGIONAL DE PONTA GROSSA

ABREVIATURAS
ABBREVIATIONS

LITHOLOGY

Cgln – Conglomerate
Pmagm – Porcelanophyric
BBC – Siltstone, Black carbonaceous
Sltst – Siltstone
Ss – Sandstone

COAL

AT – Anticlinal axel
ATD – Anticlinal axel, dull luster
ATCM – Impure axel
VB – Vitrain bands
M – Mure
S – Spores
M – Micrinite
A – Abundant
D – Dominant

CARVÃO

Carvão derítrico
Carvão derítrico fosco
Carvão derítrico com muito vitrain
Lâminas de vitrênio
Mures
Esporos
Moderados
Abundantes
Dominantes

ESCALA 1:100

Profundidade / Depth

DESCRIÇÃO LITOLÓGICA E PERFIS GEOFÍSICOS

Raios gama | Potencial espontâneo | Resistividade

Recovered: 337,49 – 337,79 (0,30m)

Arkosic conglomerate, fine to medium VF, M
- Interval not recovered

Recovered: 337,79 – 338,09 (0,30m)

Arkosic conglomerate, fine to medium VF, M
- Light coloured clasts, predominantly quartz, subangular to subrounded, poorly sorted, matrix supported, clasts floating in a fine grained matrix.

Recovered: 338,09 – 338,39 (0,30m)

Arkosic conglomerate, fine to medium VF, M
- Light coloured clasts, predominantly quartz, subangular to subrounded, poorly sorted, matrix supported, clasts floating in a fine grained matrix.

Recovered: 338,39 – 338,69 (0,30m)

Arkosic conglomerate, fine to medium VF, M
- Light coloured clasts, predominantly quartz, subangular to subrounded, poorly sorted, matrix supported, clasts floating in a fine grained matrix.

Recovered: 338,69 – 338,99 (0,30m)

Arkosic conglomerate, fine to medium VF, M
- Light coloured clasts, predominantly quartz, subangular to subrounded, poorly sorted, matrix supported, clasts floating in a fine grained matrix.

Recovered: 338,99 – 339,29 (0,30m)

Arkosic conglomerate, fine to medium VF, M
- Light coloured clasts, predominantly quartz, subangular to subrounded, poorly sorted, matrix supported, clasts floating in a fine grained matrix.

Recovered: 339,29 – 339,59 (0,30m)

Arkosic conglomerate, fine to medium VF, M
- Light coloured clasts, predominantly quartz, subangular to subrounded, poorly sorted, matrix supported, clasts floating in a fine grained matrix.

Recovered: 339,59 – 339,89 (0,30m)

Arkosic conglomerate, fine to medium VF, M
- Light coloured clasts, predominantly quartz, subangular to subrounded, poorly sorted, matrix supported, clasts floating in a fine grained matrix.

Recovered: 339,89 – 340,19 (0,30m)

Arkosic conglomerate, fine to medium VF, M
- Light coloured clasts, predominantly quartz, subangular to subrounded, poorly sorted, matrix supported, clasts floating in a fine grained matrix.

Recovered: 340,19 – 340,49 (0,30m)

Arkosic conglomerate, fine to medium VF, M
- Light coloured clasts, predominantly quartz, subangular to subrounded, poorly sorted, matrix supported, clasts floating in a fine grained matrix.

Recovered: 340,49 – 340,79 (0,30m)

Arkosic conglomerate, fine to medium VF, M
- Light coloured clasts, predominantly quartz, subangular to subrounded, poorly sorted, matrix supported, clasts floating in a fine grained matrix.

Recovered: 340,79 – 341,09 (0,30m)

Arkosic conglomerate, fine to medium VF, M
- Light coloured clasts, predominantly quartz, subangular to subrounded, poorly sorted, matrix supported, clasts floating in a fine grained matrix.

Recovered: 341,09 – 341,39 (0,30m)

Arkosic conglomerate, fine to medium VF, M
- Light coloured clasts, predominantly quartz, subangular to subrounded, poorly sorted, matrix supported, clasts floating in a fine grained matrix.

Recovered: 341,39 – 341,69 (0,30m)

Arkosic conglomerate, fine to medium VF, M
- Light coloured clasts, predominantly quartz, subangular to subrounded, poorly sorted, matrix supported, clasts floating in a fine grained matrix.

Recovered: 341,69 – 341,99 (0,30m)

Arkosic conglomerate, fine to medium VF, M
- Light coloured clasts, predominantly quartz, subangular to subrounded, poorly sorted, matrix supported, clasts floating in a fine grained matrix.

Recovered: 341,99 – 342,29 (0,30m)

Arkosic conglomerate, fine to medium VF, M
- Light coloured clasts, predominantly quartz, subangular to subrounded, poorly sorted, matrix supported, clasts floating in a fine grained matrix.

Recovered: 342,29 – 342,59 (0,30m)

Arkosic conglomerate, fine to medium VF, M
- Light coloured clasts, predominantly quartz, subangular to subrounded, poorly sorted, matrix supported, clasts floating in a fine grained matrix.

Recovered: 342,59 – 342,89 (0,30m)

Arkosic conglomerate, fine to medium VF, M
- Light coloured clasts, predominantly quartz, subangular to subrounded, poorly sorted, matrix supported, clasts floating in a fine grained matrix.

Recovered: 342,89 – 343,19 (0,30m)

Arkosic conglomerate, fine to medium VF, M
- Light coloured clasts, predominantly quartz, subangular to subrounded, poorly sorted, matrix supported, clasts floating in a fine grained matrix.

Recovered: 343,19 – 343,49 (0,30m)

Arkosic conglomerate, fine to medium VF, M
- Light coloured clasts, predominantly quartz, subangular to subrounded, poorly sorted, matrix supported, clasts floating in a fine grained matrix.

Recovered: 343,49 – 343,79 (0,30m)

Arkosic conglomerate, fine to medium VF, M
- Light coloured clasts, predominantly quartz, subangular to subrounded, poorly sorted, matrix supported, clasts floating in a fine grained matrix.

Recovered: 343,79 – 344,09 (0,30m)

Arkosic conglomerate, fine to medium VF, M
- Light coloured clasts, predominantly quartz, subangular to subrounded, poorly sorted, matrix supported, clasts floating in a fine grained matrix.

Recovered: 344,09 – 344,39 (0,30m)

Arkosic conglomerate, fine to medium VF, M
- Light coloured clasts, predominantly quartz, subangular to subrounded, poorly sorted, matrix supported, clasts floating in a fine grained matrix.

Recovered: 344,39 – 344,69 (0,30m)

Arkosic conglomerate, fine to medium VF, M
- Light coloured clasts, predominantly quartz, subangular to subrounded, poorly sorted, matrix supported, clasts floating in a fine grained matrix.

Recovered: 344,69 – 344,99 (0,30m)

Arkosic conglomerate, fine to medium VF, M
- Light coloured clasts, predominantly quartz, subangular to subrounded, poorly sorted, matrix supported, clasts floating in a fine grained matrix.

Recovered: 344,99 – 345,29 (0,30m)

Arkosic conglomerate, fine to medium VF, M
- Light coloured clasts, predominantly quartz, subangular to subrounded, poorly sorted, matrix supported, clasts floating in a fine grained matrix.

Recovered: 345,29 – 345,59 (0,30m)

Arkosic conglomerate, fine to medium VF, M
- Light coloured clasts, predominantly quartz, subangular to subrounded, poorly sorted, matrix supported, clasts floating in a fine grained matrix.

Recovered: 345,59 – 345,89 (0,30m)

Arkosic conglomerate, fine to medium VF, M
- Light coloured clasts, predominantly quartz, subangular to subrounded, poorly sorted, matrix supported, clasts floating in a fine grained matrix.

Recovered: 345,89 – 346,19 (0,30m)

Arkosic conglomerate, fine to medium VF, M
- Light coloured clasts, predominantly quartz, subangular to subrounded, poorly sorted, matrix supported, clasts floating in a fine grained matrix.

Recovered: 346,19 – 346,49 (0,30m)

Arkosic conglomerate, fine to medium VF, M
- Light coloured clasts, predominantly quartz, subangular to subrounded, poorly sorted, matrix supported, clasts floating in a fine grained matrix.

Recovered: 346,49 – 346,79 (0,30m)

Arkosic conglomerate, fine to medium VF, M
- Light coloured clasts, predominantly quartz, subangular to subrounded, poorly sorted, matrix supported, clasts floating in a fine grained matrix.

Recovered: 346,79 – 347,09 (0,30m)

Arkosic conglomerate, fine to medium VF, M
- Light coloured clasts, predominantly quartz, subangular to subrounded, poorly sorted, matrix supported, clasts floating in a fine grained matrix.

Recovered: 347,09 – 347,39 (0,30m)

Arkosic conglomerate, fine to medium VF, M
- Light coloured clasts, predominantly quartz, subangular to subrounded, poorly sorted, matrix supported, clasts floating in a fine grained matrix.

Recovered: 347,39 – 347,69 (0,30m)

Arkosic conglomerate, fine to medium VF, M
- Light coloured clasts, predominantly quartz, subangular to subrounded, poorly sorted, matrix supported, clasts floating in a fine grained matrix.

Recovered: 347,69 – 347,99 (0,30m)

Arkosic conglomerate, fine to medium VF, M
- Light coloured clasts, predominantly quartz, subangular to subrounded, poorly sorted, matrix supported, clasts floating in a fine grained matrix.

Recovered: 347,99 – 348,29 (0,30m)

Arkosic conglomerate, fine to medium VF, M
- Light coloured clasts, predominantly quartz, subangular to subrounded, poorly sorted, matrix supported, clasts floating in a fine grained matrix.

Recovered: 348,29 – 348,59 (0,30m)

Arkosic conglomerate, fine to medium VF, M
- Light coloured clasts, predominantly quartz, subangular to subrounded, poorly sorted, matrix supported, clasts floating in a fine grained matrix.

Recovered: 348,59 – 348,89 (0,30m)

Arkosic conglomerate, fine to medium VF, M
- Light coloured clasts, predominantly quartz, subangular to subrounded, poorly sorted, matrix supported, clasts floating in a fine grained matrix.

Recovered: 348,89 – 349,19 (0,30m)

Arkosic conglomerate, fine to medium VF, M
- Light coloured clasts, predominantly quartz, subangular to subrounded, poorly sorted, matrix supported, clasts floating in a fine grained matrix.

Recovered: 349,19 – 349,49 (0,30m)

Arkosic conglomerate, fine to medium VF, M
- Light coloured clasts, predominantly quartz, subangular to subrounded, poorly sorted, matrix supported, clasts floating in a fine grained matrix.

Recovered: 349,49 – 349,79 (0,30m)

Arkosic conglomerate, fine to medium VF, M
- Light coloured clasts, predominantly quartz, subangular to subrounded, poorly sorted, matrix supported, clasts floating in a fine grained matrix.

Recovered: 349,79 – 350,09 (0,30m)

Arkosic conglomerate, fine to medium VF, M
- Light coloured clasts, predominantly quartz, subangular to subrounded, poorly sorted, matrix supported, clasts floating in a fine grained matrix.

Recovered: 350,09 – 350,39 (0,30m)

Arkosic conglomerate, fine to medium VF, M
- Light coloured clasts, predominantly quartz, subangular to subrounded, poorly sorted, matrix supported, clasts floating in a fine grained matrix.

Recovered: 350,39 – 350,69 (0,30m)

Arkosic conglomerate, fine to medium VF, M
- Light coloured clasts, predominantly quartz, subangular to subrounded, poorly sorted, matrix supported, clasts floating in a fine grained matrix.

Recovered: 350,69 – 350,99 (0,30m)

Arkosic conglomerate, fine to medium VF, M
- Light coloured clasts, predominantly quartz, subangular to subrounded, poorly sorted, matrix supported, clasts floating in a fine grained matrix.

Recovered: 350,99 – 351,29 (0,30m)

Arkosic conglomerate, fine to medium VF, M
- Light coloured clasts, predominantly quartz, subangular to subrounded, poorly sorted, matrix supported, clasts floating in a fine grained matrix.

Recovered: 351,29 – 351,59 (0,30m)

Arkosic conglomerate, fine to medium VF, M
- Light coloured clasts, predominantly quartz, subangular to subrounded, poorly sorted, matrix supported, clasts floating in a fine grained matrix.

Recovered: 351,59 – 351,89 (0,30m)

Arkosic conglomerate, fine to medium VF, M
- Light coloured clasts, predominantly quartz, subangular to subrounded, poorly sorted, matrix supported, clasts floating in a fine grained matrix.

Recovered: 351,89 – 352,19 (0,30m)

Arkosic conglomerate, fine to medium VF, M
- Light coloured clasts, predominantly quartz, subangular to subrounded, poorly sorted, matrix supported, clasts floating in a fine grained matrix.

Recovered: 352,19 – 352,49 (0,30m)

Arkosic conglomerate, fine to medium VF, M
- Light coloured clasts, predominantly quartz, subangular to subrounded, poorly sorted, matrix supported, clasts floating in a fine grained matrix.

Recovered: 352,49 – 352,79 (0,30m)

Arkosic conglomerate, fine to medium VF, M
- Light coloured clasts, predominantly quartz, subangular to subrounded, poorly sorted, matrix supported, clasts floating in a fine grained matrix.

Recovered: 352,79 – 353,09 (0,30m)

Arkosic conglomerate, fine to medium VF, M
- Light coloured clasts, predominantly quartz, subangular to subrounded, poorly sorted, matrix supported, clasts floating in a fine grained matrix.

Recovered: 353,09 – 353,39 (0,30m)

Arkosic conglomerate, fine to medium VF, M
- Light coloured clasts, predominantly quartz, subangular to subrounded, poorly sorted, matrix supported, clasts floating in a fine grained matrix.

Recovered: 353,39 – 353,69 (0,30m)

Arkosic conglomerate, fine to medium VF, M
- Light coloured clasts, predominantly quartz, subangular to subrounded, poorly sorted, matrix supported, clasts floating in a fine grained matrix.

Recovered: 353,69 – 353,99 (0,30m)

Arkosic conglomerate, fine to medium VF, M
- Light coloured clasts, predominantly quartz, subangular to subrounded, poorly sorted, matrix supported, clasts floating in a fine grained matrix.

Recovered: 353,99 – 354,29 (0,30m)

Arkosic conglomerate, fine to medium VF, M
- Light coloured clasts, predominantly quartz, subangular to subrounded, poorly sorted, matrix supported, clasts floating in a fine grained matrix.

Recovered: 354,29 – 354,59 (0,30m)

Arkosic conglomerate, fine to medium VF, M
- Light coloured clasts, predominantly quartz, subangular to subrounded, poorly sorted, matrix supported, clasts floating in a fine grained matrix.

Recovered: 354,59 – 354,89 (0,30m)

Arkosic conglomerate, fine to medium VF, M
- Light coloured clasts, predominantly quartz, subangular to subrounded, poorly sorted, matrix supported, clasts floating in a fine grained matrix.

Recovered: 354,89 – 355,19 (0,30m)

Arkosic conglomerate, fine to medium VF, M
- Light coloured clasts, predominantly quartz, subangular to subrounded, poorly sorted, matrix supported, clasts floating in a fine grained matrix.

Recovered: 355,19 – 355,49 (0,30m)

Arkosic conglomerate, fine to medium VF, M
- Light coloured clasts, predominantly quartz, subangular to subrounded, poorly sorted, matrix supported, clasts floating in a fine grained matrix.

Recovered: 355,49 – 355,79 (0,30m)

Arkosic conglomerate, fine to medium VF, M
- Light coloured clasts, predominantly quartz, subangular to subrounded, poorly sorted, matrix supported, clasts floating in a fine grained matrix.

Recovered: 355,79 – 356,09 (0,30m)

Arkosic conglomerate, fine to medium VF, M
- Light coloured clasts, predominantly quartz, subangular to subrounded, poorly sorted, matrix supported, clasts floating in a fine grained matrix.

Recovered: 356,09 – 356,39 (0,30m)

Arkosic conglomerate, fine to medium VF, M
- Light coloured clasts, predominantly quartz, subangular to subrounded, poorly sorted, matrix supported, clasts floating in a fine grained matrix.

Recovered: 356,39 – 356,69 (0,30m)

Arkosic conglomerate, fine to medium VF, M
- Light coloured clasts, predominantly quartz, subangular to subrounded, poorly sorted, matrix supported, clasts floating in a fine grained matrix.

Recovered: 356,69 – 356,99 (0,30m)

Arkosic conglomerate, fine to medium VF, M
- Light coloured clasts, predominantly quartz, subangular to subrounded, poorly sorted, matrix supported, clasts floating in a fine grained matrix.

Recovered: 356,99 – 357,29 (0,30m)

Arkosic conglomerate, fine to medium VF, M
- Light coloured clasts, predominantly quartz, subangular to subrounded, poorly sorted, matrix supported, clasts floating in a fine grained matrix.

Recovered: 357,29 – 357,59 (0,30m)

Arkosic conglomerate, fine to medium VF, M
- Light coloured clasts, predominantly quartz, subangular to subrounded, poorly sorted, matrix supported, clasts floating in a fine grained matrix.

Recovered: 357,59 – 357,89 (0,30m)

Arkosic conglomerate, fine to medium VF, M
- Light coloured clasts, predominantly quartz, subangular to subrounded, poorly sorted, matrix supported, clasts floating in a fine grained matrix.

Recovered: 357,89 – 358,19 (0,30m)

Arkosic conglomerate, fine to medium VF, M
- Light coloured clasts, predominantly quartz, subangular to subrounded, poorly sorted, matrix supported, clasts floating in a fine grained matrix.

Recovered: 358,19 – 358,49 (0,30m)

Arkosic conglomerate, fine to medium VF, M
- Light coloured clasts, predominantly quartz, subangular to subrounded, poorly sorted, matrix supported, clasts floating in a fine grained matrix.

Recovered: 358,49 – 358,79 (0,30m)

Arkosic conglomerate, fine to medium VF, M
- Light coloured clasts, predominantly quartz, subangular to subrounded, poorly sorted, matrix supported, clasts floating in a fine grained matrix.

Recovered: 358,79 – 359,09 (0,30m)

Arkosic conglomerate, fine to medium VF, M
- Light coloured clasts, predominantly quartz, subangular to subrounded, poorly sorted, matrix supported, clasts floating in a fine grained matrix.

Recovered: 359,09 – 359,39 (0,30m)

Arkosic conglomerate, fine to medium VF, M
- Light coloured clasts, predominantly quartz, subangular to subrounded, poorly sorted, matrix supported, clasts floating in a fine grained matrix.

Recovered: 359,39 – 359,69 (0,30m)

Arkosic conglomerate, fine to medium VF, M
- Light coloured clasts, predominantly quartz, subangular to subrounded, poorly sorted, matrix supported, clasts floating in a fine grained matrix.

Recovered: 359,69 – 359,99 (0,30m)

Arkosic conglomerate, fine to medium VF, M
- Light coloured clasts, predominantly quartz, subangular to subrounded, poorly sorted, matrix supported, clasts floating in a fine grained matrix.

Recovered: 359,99 – 360,29 (0,30m)

Arkosic conglomerate, fine to medium VF, M
- Light coloured clasts, predominantly quartz, subangular to subrounded, poorly sorted, matrix supported, clasts floating in a fine grained matrix.

Recovered: 360,29 – 360,59 (0,30m)

Arkosic conglomerate, fine to medium VF, M
- Light coloured clasts, predominantly quartz, subangular to subrounded, poorly sorted, matrix supported, clasts floating in a fine grained matrix.

Recovered: 360,59 – 360,89 (0,30m)

Arkosic conglomerate, fine to medium VF, M
- Light coloured clasts, predominantly quartz, subangular to subrounded, poorly sorted, matrix supported, clasts floating in a fine grained matrix.

Recovered: 360,89 – 361,19 (0,30m)

Arkosic conglomerate, fine to medium VF, M
- Light coloured clasts, predominantly quartz, subangular to subrounded, poorly sorted, matrix supported, clasts floating in a fine grained matrix.

Recovered: 361,19 – 361,49 (0,30m)

Arkosic conglomerate, fine to medium VF, M
- Light coloured clasts, predominantly quartz, subangular to subrounded, poorly sorted, matrix supported, clasts floating in a fine grained matrix.

Recovered: 361,49 – 361,79 (0,30m)

Arkosic conglomerate, fine to medium VF, M
- Light coloured clasts, predominantly quartz, subangular to subrounded, poorly sorted, matrix supported, clasts floating in a fine grained matrix.

Recovered: 361,79 – 362,09 (0,30m)

Arkosic conglomerate, fine to medium VF, M
- Light coloured clasts, predominantly quartz, subangular to subrounded, poorly sorted, matrix supported, clasts floating in a fine grained matrix.

Recovered: 362,09 – 362,39 (0,30m)

Arkosic conglomerate, fine to medium VF, M
- Light coloured clasts, predominantly quartz, subangular to subrounded, poorly sorted, matrix supported, clasts floating in a fine grained matrix.

Recovered: 362,39 – 362,69 (0,30m)

Arkosic conglomerate, fine to medium VF, M
- Light coloured clasts, predominantly quartz, subangular to subrounded, poorly sorted, matrix supported, clasts floating in a fine grained matrix.

Recovered: 362,69 – 362,99 (0,30m)

Arkosic conglomerate, fine to medium VF, M
- Light coloured clasts, predominantly quartz, subangular to subrounded, poorly sorted, matrix supported, clasts floating in a fine grained matrix.

Recovered: 362,99 – 363,29 (0,30m)

Arkosic conglomerate, fine to medium VF, M
- Light coloured clasts, predominantly quartz, subangular to subrounded, poorly sorted, matrix supported, clasts floating in a fine grained matrix.

Recovered: 363,29 – 363,59 (0,30m)

Arkosic conglomerate, fine to medium VF, M
- Light coloured clasts, predominantly quartz, subangular to subrounded, poorly sorted, matrix supported, clasts floating in a fine grained matrix.

Recovered: 363,59 – 363,89 (0,30m)

Arkosic conglomerate, fine to medium VF, M
- Light coloured clasts, predominantly quartz, subangular to subrounded, poorly sorted, matrix supported, clasts floating in a fine grained matrix.

Recovered: 363,89 – 364,19 (0,30m)

Arkosic conglomerate, fine to medium VF, M
- Light coloured clasts, predominantly quartz, subangular to subrounded, poorly sorted, matrix supported, clasts floating in a fine grained matrix.

Recovered: 364,19 – 364,49 (0,30m)

Arkosic conglomerate, fine to medium VF, M
- Light coloured clasts, predominantly quartz, subangular to subrounded, poorly sorted, matrix supported, clasts floating in a fine grained matrix.

Recovered: 364,49 – 364,79 (0,30m)

Arkosic conglomerate, fine to medium VF, M
- Light coloured clasts, predominantly quartz, subangular to subrounded, poorly sorted, matrix supported, clasts floating in a fine grained matrix.

Recovered: 364,79 – 365,09 (0,30m)

Arkosic conglomerate, fine to medium VF, M
- Light coloured clasts, predominantly quartz, subangular to subrounded, poorly sorted, matrix supported, clasts floating in a fine grained matrix.

Recovered: 365,09 – 365,39 (0,30m)

Arkosic conglomerate, fine to medium VF, M
- Light coloured clasts, predominantly quartz, subangular to subrounded, poorly sorted, matrix supported, clasts floating in a fine grained matrix.

Recovered: 365,39 – 365,69 (0,30m)

Arkosic conglomerate, fine to medium VF, M
- Light coloured clasts, predominantly quartz, subangular to subrounded, poorly sorted, matrix supported, clasts floating in a fine grained matrix.

Recovered: 365,69 – 365,99 (0,30m)

Arkosic conglomerate, fine to medium VF, M
- Light coloured clasts, predominantly quartz, subangular to subrounded, poorly sorted, matrix supported, clasts floating in a fine grained matrix.

Recovered: 365,99 – 366,29 (0,30m)

Arkosic conglomerate, fine to medium VF, M
- Light coloured clasts, predominantly quartz, subangular to subrounded, poorly sorted, matrix supported, clasts floating in a fine grained matrix.

Recovered: 366,29 – 366,59 (0,30m)

Arkosic conglomerate, fine to medium VF, M
- Light coloured clasts, predominantly quartz, subangular to subrounded, poorly sorted, matrix supported, clasts floating in a fine grained matrix.

Recovered: 366,59 – 366,89 (0,30m)

Arkosic conglomerate, fine to medium VF, M
- Light coloured clasts, predominantly quartz, subangular to subrounded, poorly sorted, matrix supported, clasts floating in a fine grained matrix.

Recovered: 366,89 – 367,19 (0,30m)

Arkosic conglomerate, fine to medium VF, M
- Light coloured clasts, predominantly quartz, subangular to subrounded, poorly sorted, matrix supported, clasts floating in a fine grained matrix.

Recovered: 367,19 – 367,49 (0,30m)

Arkosic conglomerate, fine to medium VF, M
- Light coloured clasts, predominantly quartz, subangular to subrounded, poorly sorted, matrix supported, clasts floating in a fine grained matrix.

Recovered: 367,49 – 367,79 (0,30m)

Arkosic conglomerate, fine to medium VF, M
- Light coloured clasts, predominantly quartz, subangular to subrounded, poorly sorted, matrix supported, clasts floating in a fine grained matrix.

Recovered: 367,79 – 368,09 (0,30m)

Arkosic conglomerate, fine to medium VF, M
- Light coloured clasts, predominantly quartz, subangular to subrounded, poorly sorted, matrix supported, clasts floating in a fine grained matrix.

Recovered: 368,09 – 368,39 (0,30m)

Arkosic conglomerate, fine to medium VF, M
- Light coloured clasts, predominantly quartz, subangular to subrounded, poorly sorted, matrix supported, clasts floating in a fine grained matrix.

Recovered: 368,39 – 368,69 (0,30m)

Arkosic conglomerate, fine to medium VF, M
- Light coloured clasts, predominantly quartz, subangular to subrounded, poorly sorted, matrix supported, clasts floating in a fine grained matrix.

Recovered: 368,69 – 368,99 (0,30m)

Arkosic conglomerate, fine to medium VF, M
- Light coloured clasts, predominantly quartz, subangular to subrounded, poorly sorted, matrix supported, clasts floating in a fine grained matrix.

Recovered: 368,99 – 369,29 (0,30m)

Arkosic conglomerate, fine to medium VF, M
- Light coloured clasts, predominantly quartz, subangular to subrounded, poorly sorted, matrix supported, clasts floating in a fine grained matrix.

Recovered: 369,29 – 369,59 (0,30m)

Arkosic conglomerate, fine to medium VF, M
- Light coloured clasts, predominantly quartz, subangular to subrounded, poorly sorted, matrix supported, clasts floating in a fine grained matrix.

Recovered: 369,59 – 369,89 (0,30m)

Arkosic conglomerate, fine to medium VF, M
- Light coloured clasts, predominantly quartz, subangular to subrounded, poorly sorted, matrix supported, clasts floating in a fine grained matrix.

Recovered: 369,89 – 370,19 (0,30m)

Arkosic conglomerate, fine to medium VF, M
- Light coloured clasts, predominantly quartz, subangular to subrounded, poorly sorted, matrix supported, clasts floating in a fine grained matrix.

Recovered: 370,19 – 370,49 (0,30m)

Arkosic conglomerate, fine to medium VF, M
- Light coloured clasts, predominantly quartz, subangular to subrounded, poorly sorted, matrix supported, clasts floating in a fine grained matrix.

Recovered: 370,49 – 370,79 (0,30m)

Arkosic conglomerate, fine to medium VF, M
- Light coloured clasts, predominantly quartz, subangular to subrounded, poorly sorted, matrix supported, clasts floating in a fine grained matrix.

Recovered: 370,79 – 371,09 (0,30m)

Arkosic conglomerate, fine to medium VF, M
- Light coloured clasts, predominantly quartz, subangular to subrounded, poorly sorted, matrix supported, clasts floating in a fine grained matrix.

Recovered: 371,09 – 371,39 (0,30m)

Arkosic conglomerate, fine to medium VF, M
- Light coloured clasts, predominantly quartz, subangular to subrounded, poorly sorted, matrix supported, clasts floating in a fine grained matrix.

Recovered: 371,39 – 371,69 (0,30m)

Arkosic conglomerate, fine to medium VF, M
- Light coloured clasts, predominantly quartz, subangular to subrounded, poorly sorted, matrix supported, clasts floating in a fine grained matrix.

Recovered: 371,69 – 371,99 (0,30m)

Arkosic conglomerate, fine to medium VF, M
- Light coloured clasts, predominantly quartz, subangular to subrounded, poorly sorted, matrix supported, clasts floating in a fine grained matrix.

Recovered: 371,99 – 372,29 (0,30m)

Arkosic conglomerate, fine to medium VF, M
- Light coloured clasts, predominantly quartz, subangular to subrounded, poorly sorted, matrix supported, clasts floating in a fine grained matrix.

Recovered: 372,29 – 372,59 (0,30m)

Arkosic conglomerate, fine to medium VF, M
- Light coloured clasts, predominantly quartz, subangular to subrounded, poorly sorted, matrix supported, clasts floating in a fine grained matrix.

Recovered: 372,59 – 372,89 (0,30m)

Arkosic conglomerate, fine to medium VF, M
- Light coloured clasts, predominantly quartz, subangular to subrounded, poorly sorted, matrix supported, clasts floating in a fine grained matrix.

Recovered: 372,89 – 373,19 (0,30m)

Arkosic conglomerate, fine to medium VF, M
- Light coloured clasts, predominantly quartz, subangular to subrounded, poorly sorted, matrix supported, clasts floating in a fine grained matrix.

Recovered: 373,19 – 373,49 (0,30m)

Arkosic conglomerate, fine to medium VF, M
- Light coloured clasts, predominantly quartz, subangular to subrounded, poorly sorted, matrix supported, clasts floating in a fine grained matrix.

Recovered: 373,49 – 373,79 (0,30m)

Arkosic conglomerate, fine to medium VF, M
- Light coloured clasts, predominantly quartz, subangular to subrounded, poorly sorted, matrix supported, clasts floating in a fine grained matrix.

Recovered: 373,79 – 374,09 (0,30m)

Arkosic conglomerate, fine to medium VF, M
- Light coloured clasts, predominantly quartz, subangular to subrounded, poorly sorted, matrix supported, clasts floating in a fine grained matrix.

Recovered: 374,09 – 374,39 (0,30m)

Arkosic conglomerate, fine to medium VF, M
- Light coloured clasts, predominantly quartz, subangular to subrounded, poorly sorted, matrix supported, clasts floating in a fine grained matrix.

Recovered: 374,39 – 374,69 (0,30m)

Arkosic conglomerate, fine to medium VF, M
- Light coloured clasts, predominantly quartz, subangular to subrounded, poorly sorted, matrix supported, clasts floating in a fine grained matrix.

Recovered: 374,69 – 374,99 (0,30m)

Arkosic conglomerate, fine to medium VF, M
- Light coloured clasts, predominantly quartz, subangular to subrounded, poorly sorted, matrix supported, clasts floating in a fine grained matrix.

Recovered: 374,99 – 375,29 (0,30m)

Arkosic conglomerate, fine to medium VF, M
- Light coloured clasts, predominantly quartz, subangular to subrounded, poorly sorted, matrix supported, clasts floating in a fine grained matrix.

Recovered: 375,29 – 375,59 (0,30m)

Arkosic conglomerate, fine to medium VF, M
- Light coloured clasts, predominantly quartz, subangular to subrounded, poorly sorted, matrix supported, clasts floating in a fine grained matrix.

Recovered: 375,59 – 375,89 (0,30m)

Arkosic conglomerate, fine to medium VF, M
- Light coloured clasts, predominantly quartz, subangular to subrounded, poorly sorted, matrix supported, clasts floating in a fine grained matrix.

Recovered: 375,89 – 376,19 (0,30m)

Arkosic conglomerate, fine to medium VF, M
- Light coloured clasts, predominantly quartz, subangular to subrounded, poorly sorted, matrix supported, clasts floating in a fine grained matrix.

Recovered: 376,19 – 376,49 (0,30m)

Arkosic conglomerate, fine to medium VF, M
- Light coloured clasts, predominantly quartz, subangular to subrounded, poorly sorted, matrix supported, clasts floating in a fine grained matrix.

Recovered: 376,49 – 376,79 (0,30m)

Arkosic conglomerate, fine to medium VF, M
- Light coloured clasts, predominantly quartz, subangular to subrounded, poorly sorted, matrix supported, clasts floating in a fine grained matrix.

Recovered: 376,79 – 377,09 (0,30m)

Arkosic conglomerate, fine to medium VF, M
- Light coloured clasts, predominantly quartz, subangular to subrounded, poorly sorted, matrix supported, clasts floating in a fine grained matrix.

Recovered: 377,09 – 377,39 (0,30m)

Arkosic conglomerate, fine to medium VF, M
- Light coloured clasts, predominantly quartz, subangular to subrounded, poorly sorted, matrix supported, clasts floating in a fine grained matrix.

Recovered: 377,39 – 377,69 (0,30m)

Arkosic conglomerate, fine to medium VF, M
- Light coloured clasts, predominantly quartz, subangular to subrounded, poorly sorted, matrix supported, clasts floating in a fine grained matrix.

Recovered: 377,69 – 377,99 (0,30m)

Arkosic conglomerate, fine to medium VF, M
- Light coloured clasts, predominantly quartz, subangular to subrounded, poorly sorted, matrix supported, clasts floating in a fine grained matrix.

Recovered: 377,99 – 378,29 (0,30m)

Arkosic conglomerate, fine to medium VF, M
- Light coloured clasts, predominantly quartz, subangular to subrounded, poorly sorted, matrix supported, clasts floating in a fine grained matrix.

Recovered: 378,29 – 378,59 (0,30m)

Arkosic conglomerate, fine to medium VF, M
- Light coloured clasts, predominantly quartz, subangular to subrounded, poorly sorted, matrix supported, clasts floating in a fine grained matrix.

Recovered: 378,59 – 378,89 (0,30m)

Arkosic conglomerate, fine to medium VF, M
- Light coloured clasts, predominantly quartz, subangular to subrounded, poorly sorted, matrix supported, clasts floating in a fine grained matrix.

Recovered: 378,89 – 379,19 (0,30m)

Arkosic conglomerate, fine to medium VF, M
- Light coloured clasts, predominantly quartz, subangular to subrounded, poorly sorted, matrix supported, clasts floating in a fine grained matrix.

Recovered: 379,19 – 379,49 (0,30m)

Arkosic conglomerate, fine to medium VF, M
- Light coloured clasts, predominantly quartz, subangular to subrounded, poorly sorted, matrix supported, clasts floating in a fine grained matrix.

Recovered: 379,49 – 379,79 (0,30m)

Arkosic conglomerate, fine to medium VF, M
- Light coloured clasts, predominantly quartz, subangular to subrounded, poorly sorted, matrix supported, clasts floating in a fine grained matrix.

Recovered: 379,79 – 380,09 (0,30m)

Arkosic conglomerate, fine to medium VF, M
- Light coloured clasts, predominantly quartz, subangular to subrounded, poorly sorted, matrix supported, clasts floating in a fine grained matrix.

Recovered: 380,09 – 380,39 (0,30m)

Arkosic conglomerate, fine to medium VF, M
- Light coloured clasts, predominantly quartz, subangular to subrounded, poorly sorted, matrix supported, clasts floating in a fine grained matrix.

Recovered: 380,39 – 380,69 (0,30m)

Arkosic conglomerate, fine to medium VF, M
- Light coloured clasts, predominantly quartz, subangular to subrounded, poorly sorted, matrix supported, clasts floating in a fine grained matrix.

Recovered: 380,69 – 380,99 (0,30m)

Arkosic conglomerate, fine to medium VF, M
- Light coloured clasts, predominantly quartz

COMPANHIA DE PESQUISA DE RECURSOS MINERAIS

PROGRAMA MICAMINA-VU2D

MICAMINA-VU2D PROGRAM

PERFIL COMPOSTO DO FURO
DDH COMPOSITE LOG

FURO DDH 14 – VB – 82

ANEXO ANNEX II

| FURO DDH | COORDENADAS COORDINATES | | |