296

CPRM — DIROTE
ARQUIVO TÉCNICO
Relatório n.º 2025-I-S
N.º de Volumes: 6+24 V: 3-G
PHL 011612 anexos

COMPUTER PROCESSED INTERPRETATION
GEOLOGICAL SERVICES DIVISION
DIVISION OF WATER

| | | |

DEPARTMENT OF NATURAL RESOURCES
DIVISION OF GEOLOGICAL AND GEOPHYSICAL SURVEYS
PRELIMINARY DATA

WELL NAME:			
LOCATION:			

United States Department of Agriculture
Forest Service
Rocky Mountain Research Station
Fire Effects Monitoring and Inventory Protocol
Fuelbed Characteristics Form

Plot ID	Date	Time	Recorder	Page of

Fuelbed Sampling Method	Fuelbed Sampling Method	Fuelbed Sampling Method
Fuelbed Sampling Method	Fuelbed Sampling Method	Fuelbed Sampling Method

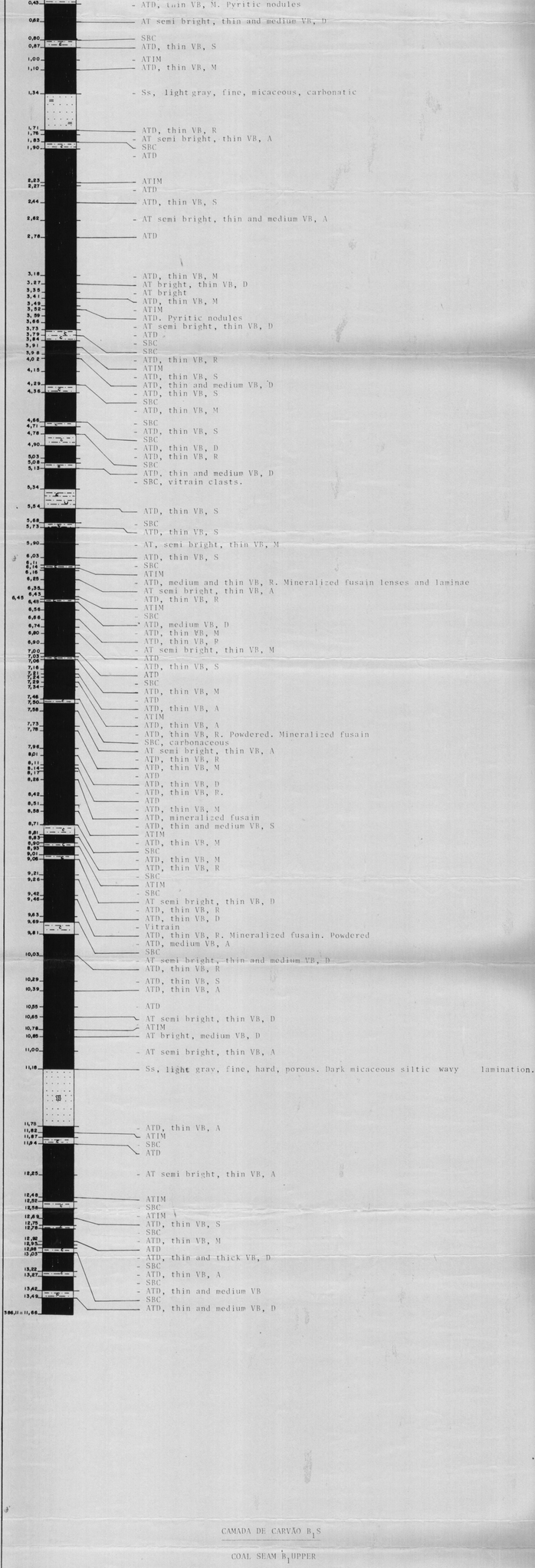

CAMADA DE CARVÃO B_1S

COAL SEAM B_1UPPER

TOPO - 401,16 m BASE - 402,34 m CT - 1,28 m CC - 1,03 m REC - 100%

TOP - 401.16 m BASE - 402.34 m CT - 1.28 m CC - 1.03 m REC - 100%



UNITED STATES DEPARTMENT OF INTERIOR
GEOLOGICAL SURVEY

GEOMAGNETIC RECORD

Date	Time	Hour	Value	Date	Time	Hour	Value	Date	Time	Hour	Value

Observatory		Observer	
Instrument		Scale	
Date		Time	
Temperature		Barometer	
Remarks			





ATIM, fusain, mineralized, fragmented, slip surface

SBC, ATD clasts and thin layer

ATD, thin VB,M, pyrite nodule. Slip surface

ATD, thin VB, A, fusain mineralized, pyrite nodule , slip surface

ATD, thin VB, M, fragmented, slip surface

SBC, vitrain clasts, slip surface

ATIM, slip surface

ATD, thin VB, R, fragmented, slip surface

SBC, ATD clasts and lamina. Slip surface, brecciated, carbonate in the fractures

Coal Seam B_1 lower

Top = 388.40m Base = 392.90m CT= 4.50m CC= 2.65m Rec= 100%

ATIM, fusain laminae abundant, slip surface

ATD, fusain lenses, slip surface

SBC, slip surface

ATD, thin VB, M

SBC, slip surface

ATIM, fusain lenses abundant, slip surface

ATD, thin VB, M, pyrite nodule, slip surface

ATD, fusain laminae, fragmented, slip surface

SBC, slip surface

ATD, thin VB, R, fusain lenses

SBC, slip surface

ATD, thin VB, R, fusain lenses

SBC, slip surface, fragmented

ATD, thin VB, A, pyrite nodule

SBC, vitrain clasts , slip surface

ATIM, thin VB,R, slip surface.

COMMISSÃO NACIONAL DE ENERGIA NUCLEAR
NATIONAL RESEARCH COUNCIL
PROJECT PITCHBLENDE
PITCHBLENDE PROSPECTING
PITCHBLENDE PROSPECTING OF CAMPO
CAMPO, ESPIRITO SANTO

DDH No. LR-02

Collar Coordinates		Collar Elevation	
Dip		Azimuth	
Total Depth		Date Completed	
Drilling Contractor		Logged by	
Drilling Method		Logging Method	
Hole Diameter		Casing Diameter	
Casing Depth		Water Level	
Core Recovery		Core Storage	

LEGENDA

Conglomerado		Arenito Arkoseo	
Arenito Conglomerático		Arenito Grosseiro	
Arenito Médio		Arenito Fino	
Arenito Argiloso		Argilito	
Folhelho		Folhelho Carbonoso	
Folhelho Betuminoso		Folhelho Pirobetuminoso	
Folhelho Piritoso		Folhelho Pirobetuminoso Piritoso	
Folhelho Pirobetuminoso Carbonoso		Folhelho Pirobetuminoso Carbonoso Piritoso	
Folhelho Pirobetuminoso Betuminoso		Folhelho Pirobetuminoso Betuminoso Piritoso	
Folhelho Pirobetuminoso Betuminoso Carbonoso		Folhelho Pirobetuminoso Betuminoso Carbonoso Piritoso	
Folhelho Betuminoso Carbonoso		Folhelho Betuminoso Carbonoso Piritoso	
Folhelho Betuminoso Piritoso		Folhelho Carbonoso Piritoso	
Folhelho Betuminoso Carbonoso Piritoso		Folhelho Betuminoso Carbonoso Piritoso	
Folhelho Betuminoso Betuminoso		Folhelho Betuminoso Betuminoso Piritoso	
Folhelho Betuminoso Betuminoso Carbonoso		Folhelho Betuminoso Betuminoso Carbonoso Piritoso	
Folhelho Betuminoso Betuminoso Carbonoso Pirit